Missouri's Local Emergency Planning Committee Map

- Mid America Regional
- Meramec Regional
- SE Missouri Regional
- Bootheel Regional
- Ozark Foothills Regional
- Marion-Ralls
- Lawrence-Barry
- Howell-Oregon

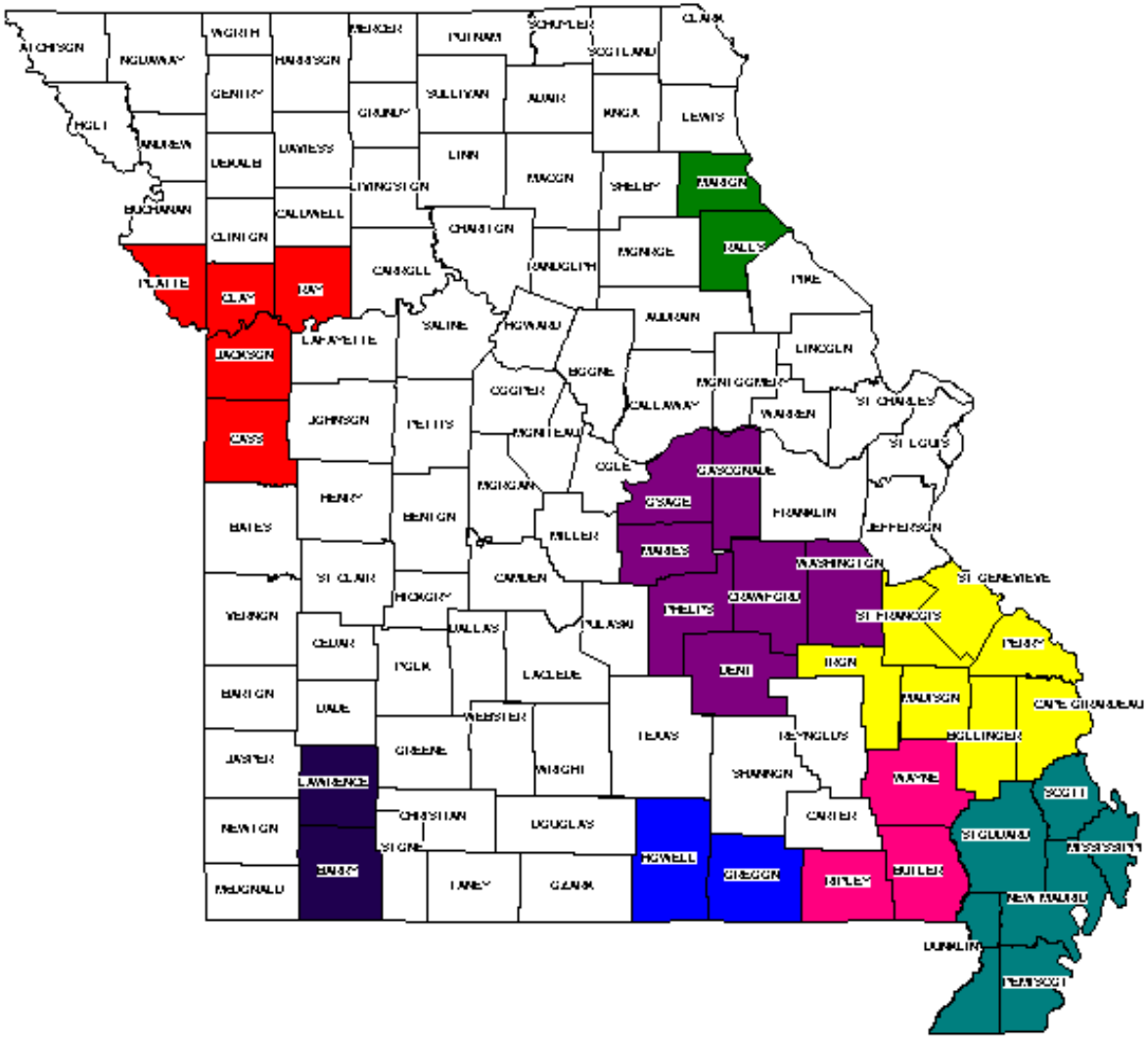

Missouri's Local Emergency Planning Committee Map

- Mid-America Regional
- Meramec Regional
- SE Missouri Regional
- Bootheel Regional
- Ozark Foothills Regional
- Marion-Ralls
- Lawrence-Barry
- Howell-Oregon

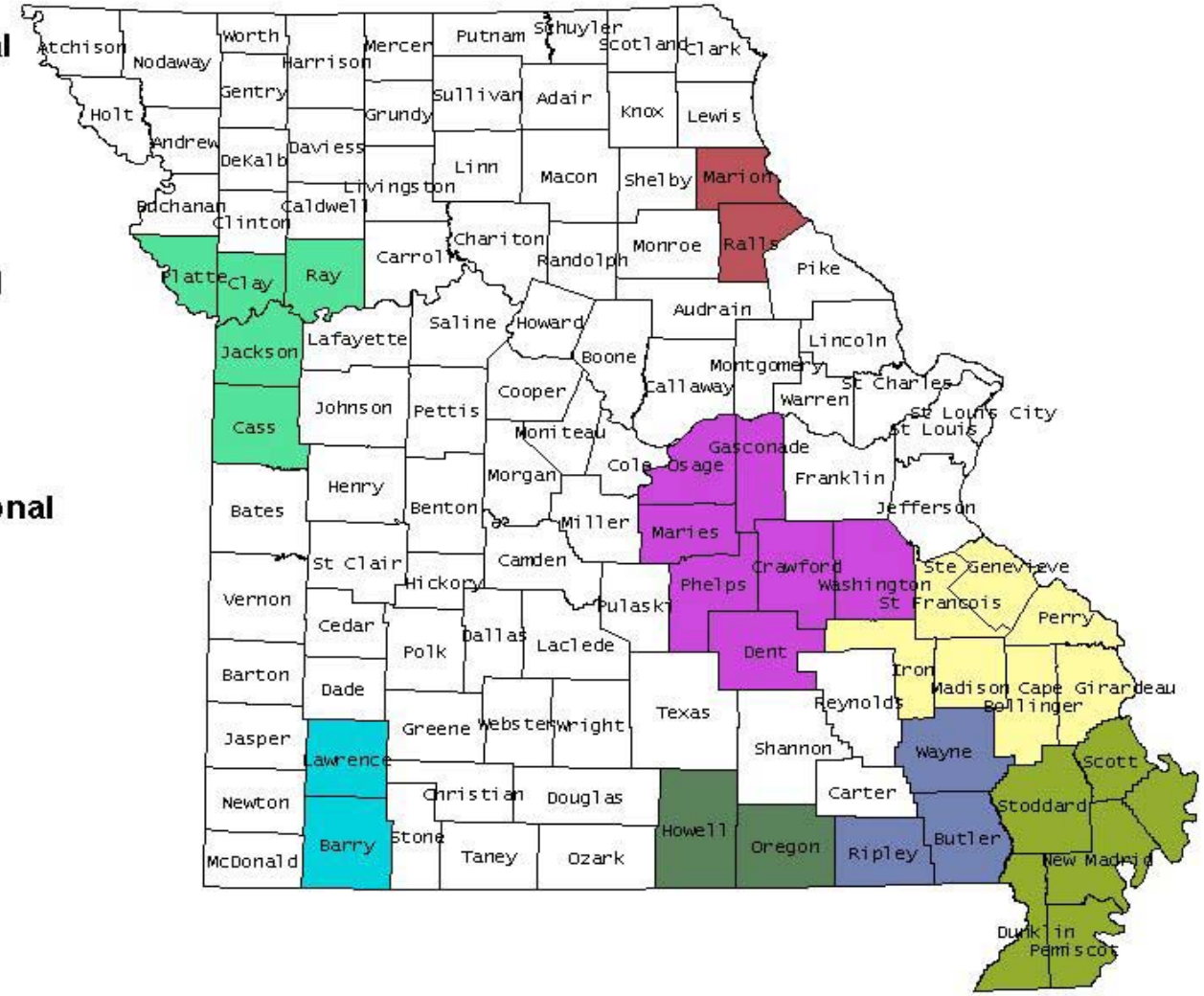

Missouri's Local Emergency Planning Committee Map

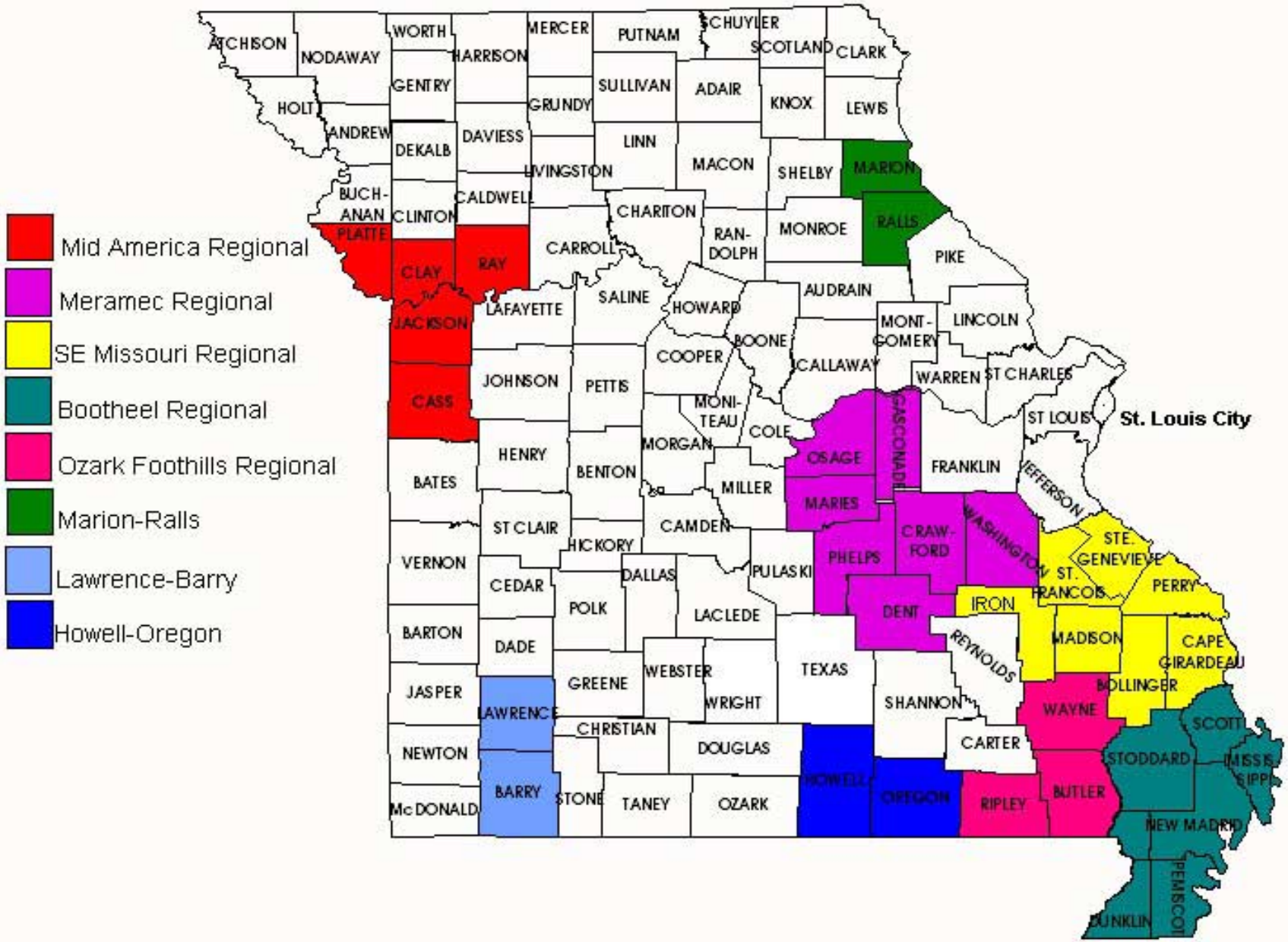

STATE HIGHWAYS IN MISSOURI

Missouri's Local Emergency Planning Committee Map

- Mid America Regional
- Meramec Regional
- SE Missouri Regional
- Bootheel Regional
- Ozark Foothills Regional
- Marion-Ralls
- Lawrence-Barry
- Howell-Oregon

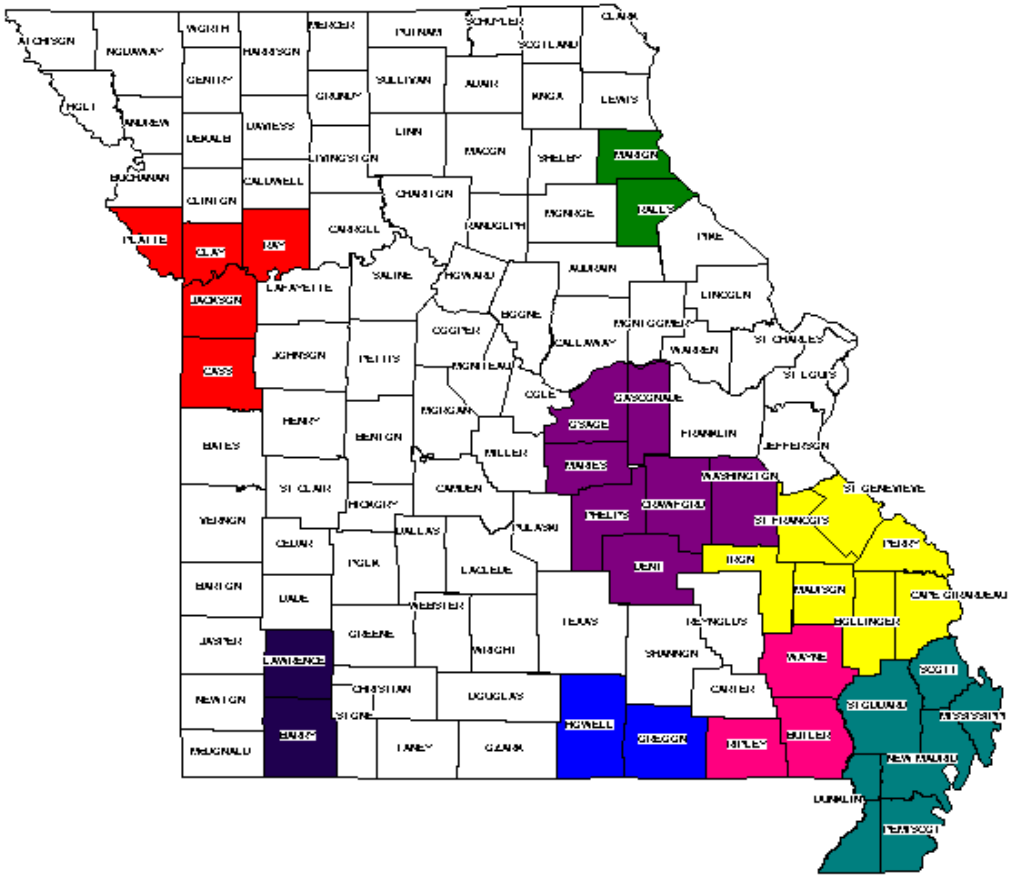

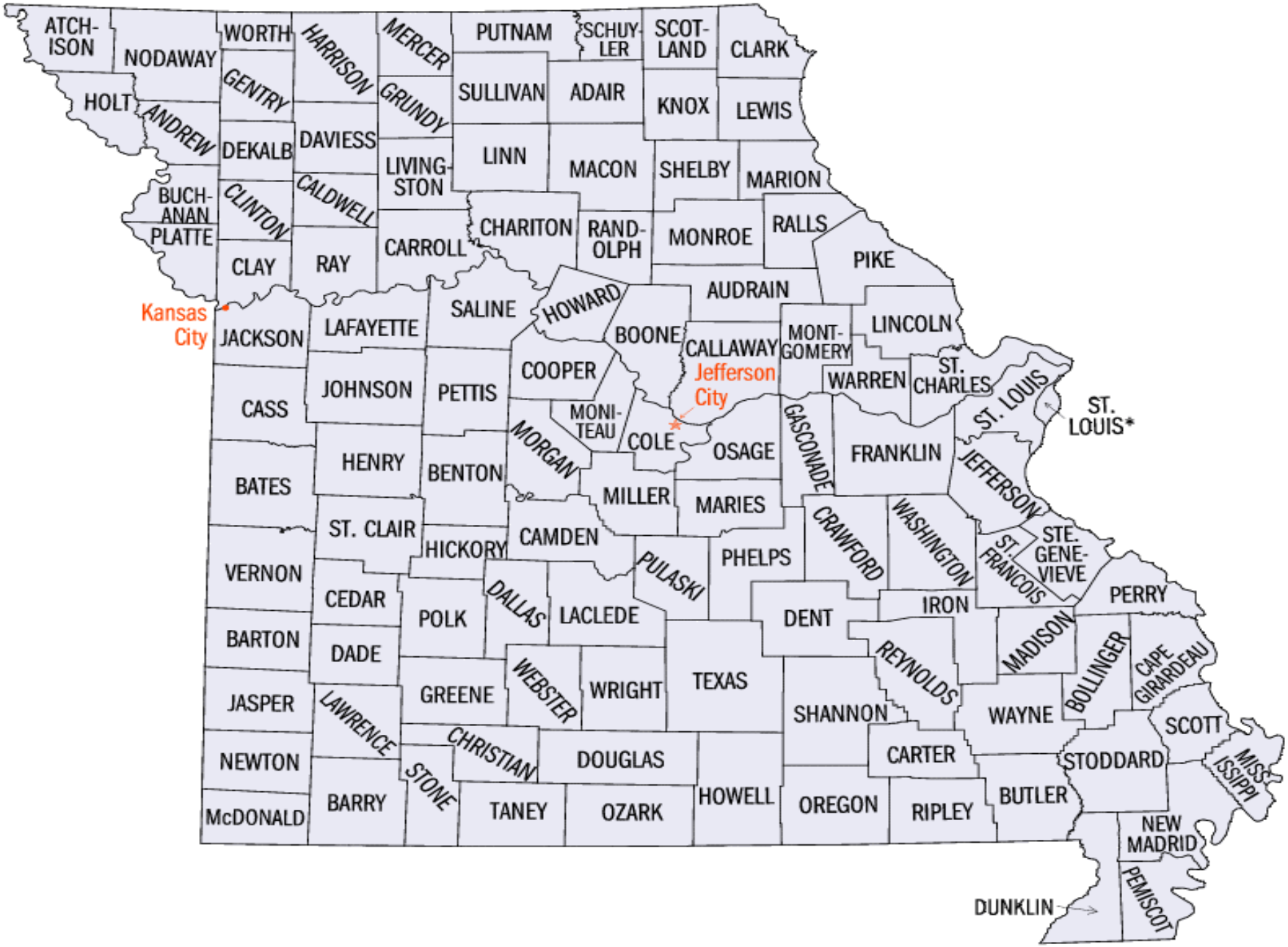
ATCH-ISON
NODAWAY
WORTH
HARRISON
MERCER
PUTNAM
SCHUY-LER
SCOT-LAND
CLARK
HOLT
ANDREW
GENTRY
GRUNDY
SULLIVAN
ADAIR
KNOX
LEWIS
DEKALB
DAVIESS
LIVING-STON
LINN
MACON
SHELBY
MARION
BUCH-ANAN
CLINTON
CALDWELL
PLATTE
CARROLL
CHARITON
RAND-OLPH
MONROE
RALLS
PIKE
CLAY
RAY
AUDRAIN
Kansas City
SALINE
HOWARD
JACKSON
LAFAYETTE
BOONE
CALLAWAY
MONT-GOMERY
LINCOLN
COOPER
Jefferson City
WARREN
ST. CHARLES
ST. LOUIS
ST. LOUIS*
CASS
JOHNSON
PETTIS
MONI-TEAU
COLE
GASCONADE
FRANKLIN
JEFFERSON
BATES
HENRY
BENTON
MORGAN
OSAGE
MILLER
MARIES
CRAWFORD
WASHINGTON
ST. CLAIR
HICKORY
CAMDEN
PULASKI
PHELPS
ST. FRANCOIS
STE. GENE-VIEVE
VERNON
CEDAR
POLK
DALLAS
LACLEDE
DENT
IRON
PERRY
BARTON
DADE
WEBSTER
WRIGHT
TEXAS
REYNOLDS
MADISON
BOLLINGER
CAPE GIRARDEAU
JASPER
LAWRENCE
GREENE
SHANNON
WAYNE
SCOTT
NEWTON
CHRISTIAN
DOUGLAS
CARTER
STODDARD
MISSISSIPPI
STONE
BARRY
HOWELL
OREGON
RIPLEY
BUTLER
McDONALD
TANEY
OZARK
NEW MADRID
PEMISCOT
DUNKLIN