Missouri Mitigation Subregions with USACE Levees

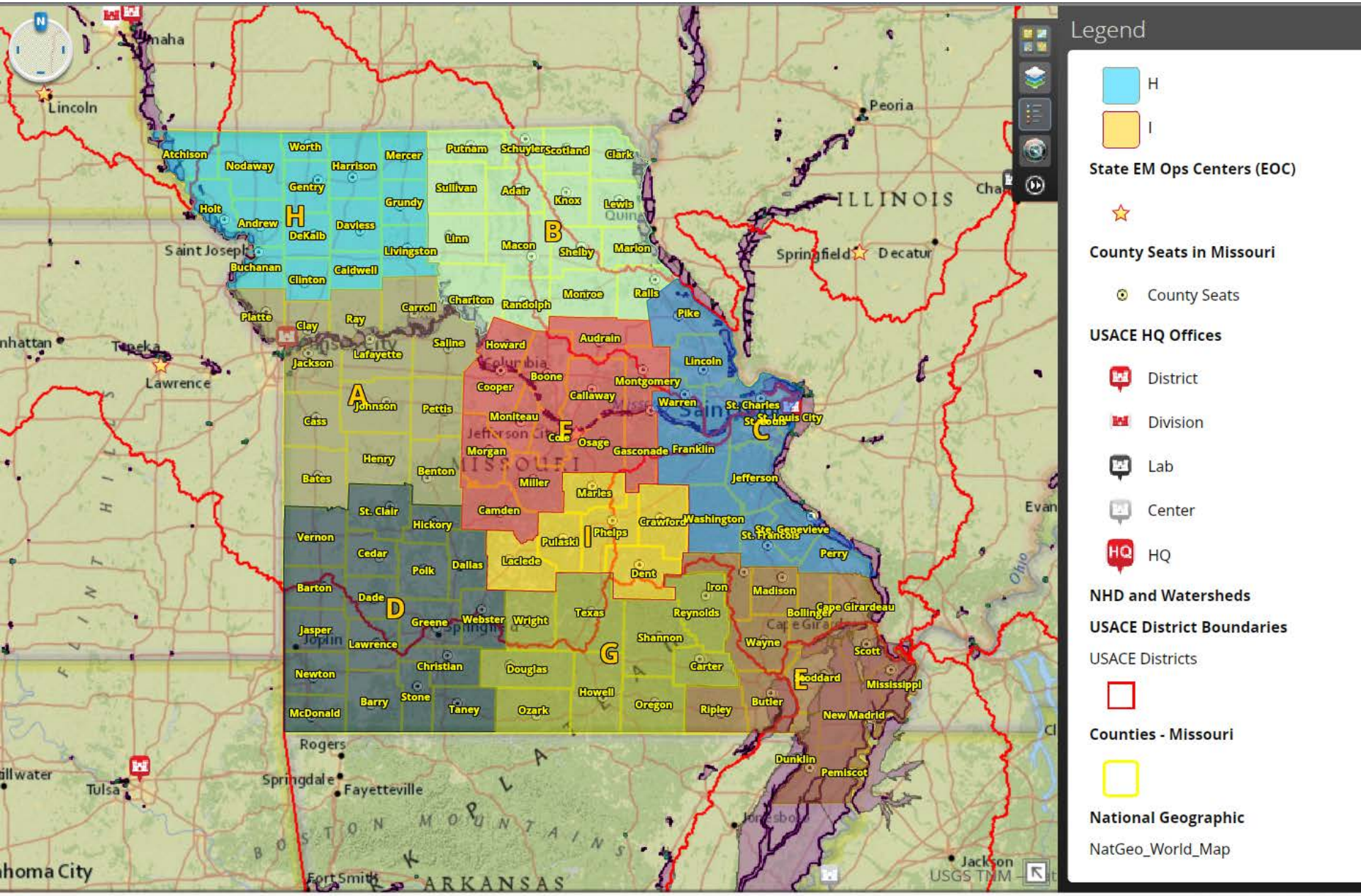
Legend
H
I
State EM Ops Centers (EOC)
County Seats in Missouri
County Seats
USACE HQ Offices
District
Division
Lab
Center
HQ
NHD and Watersheds
USACE District Boundaries
USACE Districts
Counties - Missouri
National Geographic
NatGeo_World_Map
A
B
C
D
E
F
G
H
I
Lincoln
Peoria
Springfield
Decatur
Saint Joseph
Lawrence
Tulsa
Rogers
Springdale
Fayetteville
Fort Smith
Jackson
Jonesboro
Evan
Ohio
ILLINOIS
MISSOURI
ARKANSAS
Atchison
Nodaway
Worth
Harrison
Mercer
Putnam
Schuyler
Scotland
Clark
Holt
Andrew
Gentry
Grundy
Sullivan
Adair
Knox
Lewis
DeKalb
Daviess
Livingston
Linn
Macon
Shelby
Marion
Buchanan
Clinton
Caldwell
Carroll
Chariton
Randolph
Monroe
Ralls
Pike
Platte
Clay
Ray
Saline
Howard
Audrain
Lincoln
Jackson
Lafayette
Boone
Montgomery
Cooper
Callaway
Warren
St. Charles
St. Louis
St. Louis City
Johnson
Pettis
Moniteau
Cass
Cole
Osage
Gasconade
Franklin
Morgan
Henry
Benton
Miller
Jefferson
Bates
Maries
St. Clair
Camden
Crawford
Washington
Ste. Genevieve
St. Francois
Hickory
Phelps
Pulaski
Vernon
Cedar
Polk
Dallas
Laclede
Perry
Dent
Barton
Dade
Iron
Madison
Greene
Webster
Wright
Texas
Reynolds
Bollinger
Cape Girardeau
Jasper
Lawrence
Shannon
Wayne
Scott
Christian
Douglas
Carter
Newton
Stone
Howell
Mississippi
Barry
Taney
Ozark
Oregon
Ripley
Butler
McDonald
New Madrid
Dunklin
Pemiscot
USGS TNM
6
100 mi
State Risk Management Team (SRMT)

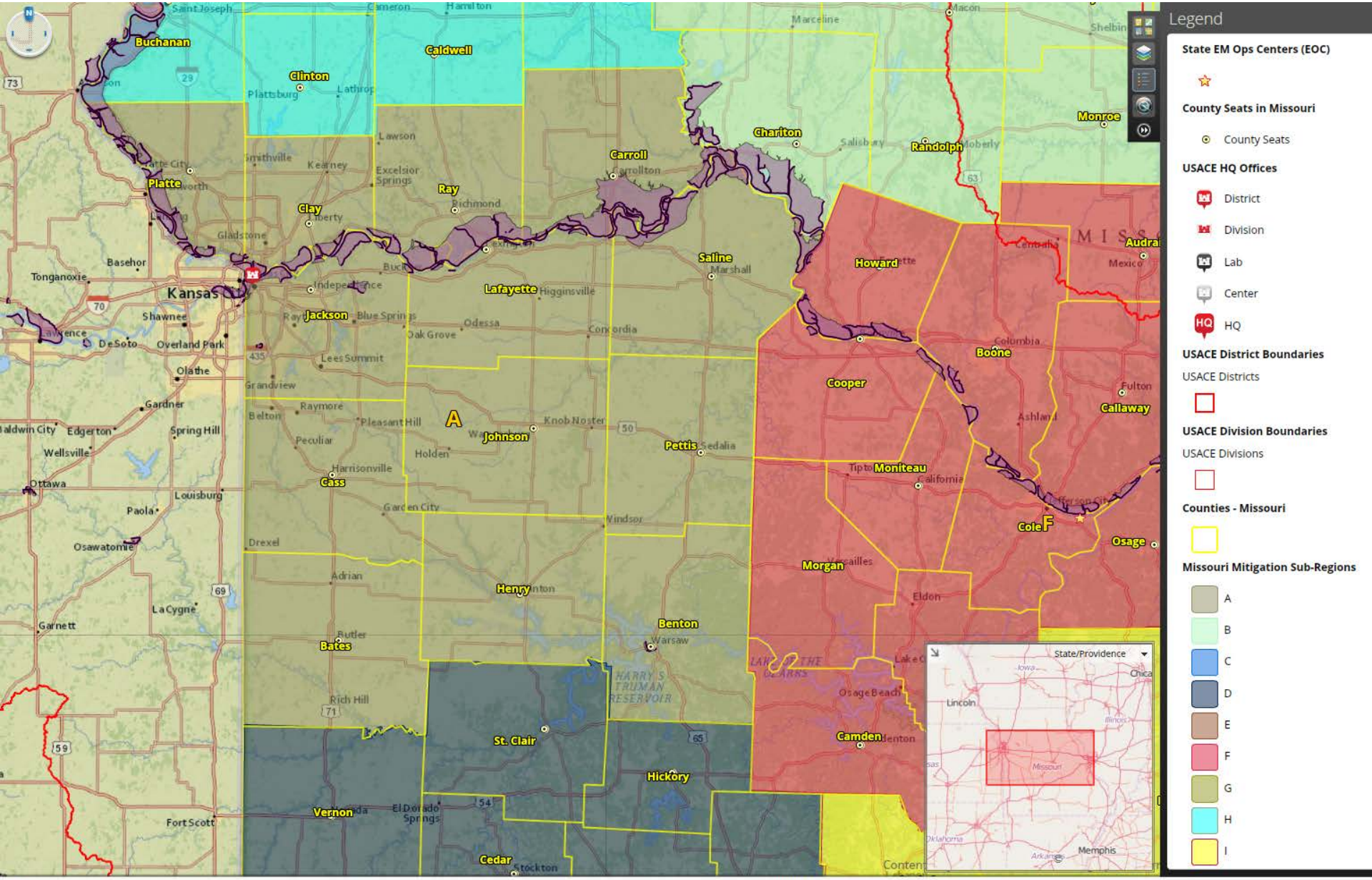
Legend
State EM Ops Centers (EOC)
County Seats in Missouri
County Seats
USACE HQ Offices
District
Division
Lab
Center
HQ
USACE District Boundaries
USACE Districts
USACE Division Boundaries
USACE Divisions
Counties - Missouri
Missouri Mitigation Sub-Regions
A
B
C
D
E
F
G
H
I
Buchanan
Caldwell
Clinton
Platte
Clay
Ray
Carroll
Chariton
Randolph
Monroe
Saline
Howard
Lafayette
Jackson
Cooper
Boone
Callaway
Johnson
Pettis
Moniteau
Cole
Osage
Morgan
Henry
Benton
Bates
St. Clair
Hickory
Camden
Cass
Vernon
Cedar
Kansas City
State/Providence
50 mi
State Risk Management Team (SRMT)

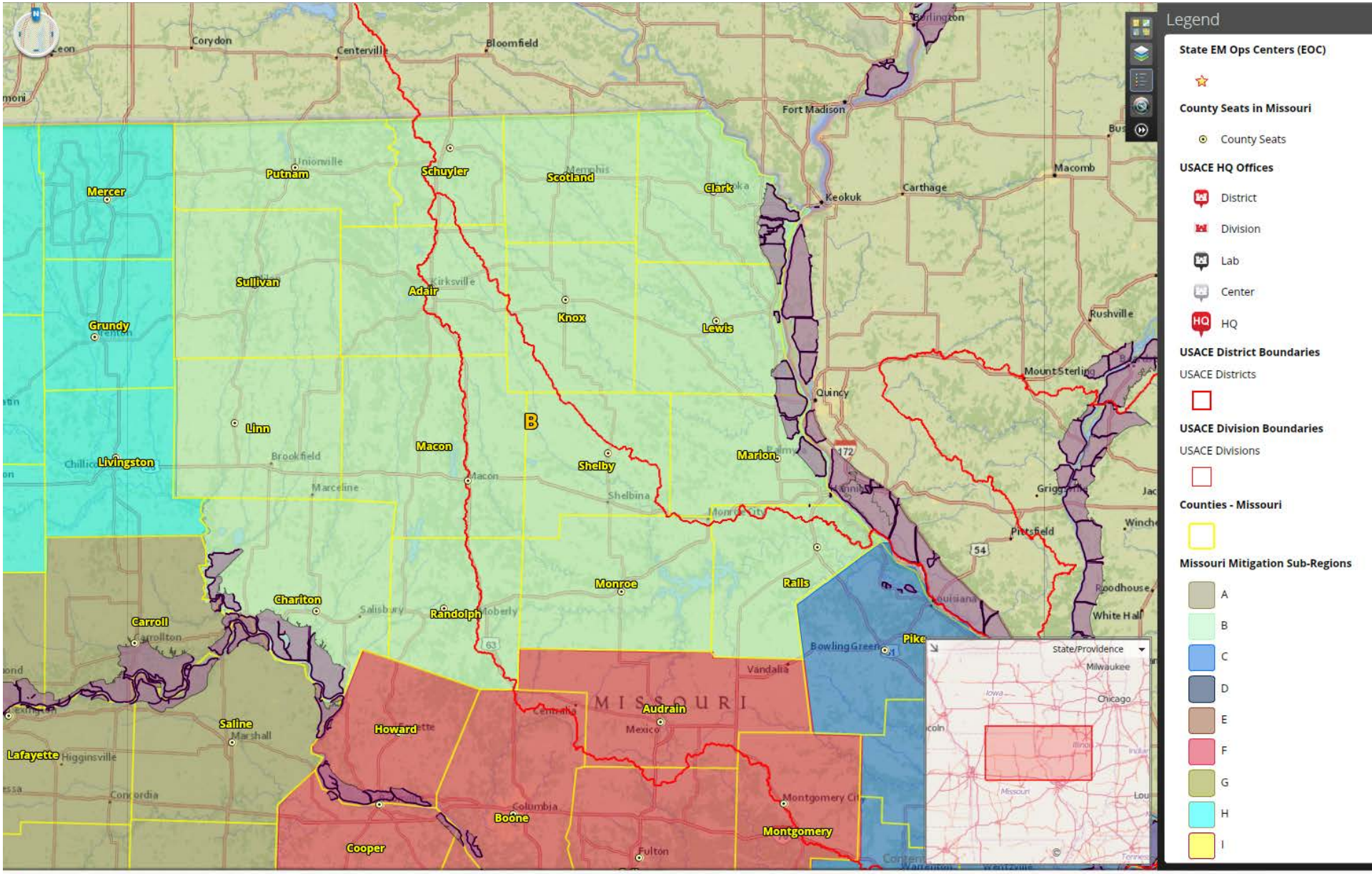
Legend
State EM Ops Centers (EOC)
County Seats in Missouri
County Seats
USACE HQ Offices
District
Division
Lab
Center
HQ
USACE District Boundaries
USACE Districts
USACE Division Boundaries
USACE Divisions
Counties - Missouri
Missouri Mitigation Sub-Regions
A
B
C
D
E
F
G
H
I
Corydon
Centerville
Bloomfield
Burlington
Fort Madison
Keokuk
Carthage
Macomb
Rushville
Mount Sterling
Quincy
Griggsville
Pittsfield
Roodhouse
White Hall
Bowling Green
Vandalia
Mexico
Montgomery City
Fulton
Columbia
Concordia
Higginsville
Marshall
Salisbury
Moberly
Carrollton
Brookfield
Marceline
Kirksville
Unionville
Memphis
Monroe City
Shelbina
Mercer
Putnam
Schuyler
Scotland
Clark
Sullivan
Adair
Knox
Lewis
Grundy
Linn
Livingston
Macon
Shelby
Marion
Chariton
Randolph
Monroe
Ralls
Carroll
Saline
Howard
Audrain
Lafayette
Boone
Cooper
Montgomery
Pike
MISSOURI
State/Providence
Milwaukee
Chicago
Iowa
Missouri
6
50 mi
State Risk Management Team (SRMT)

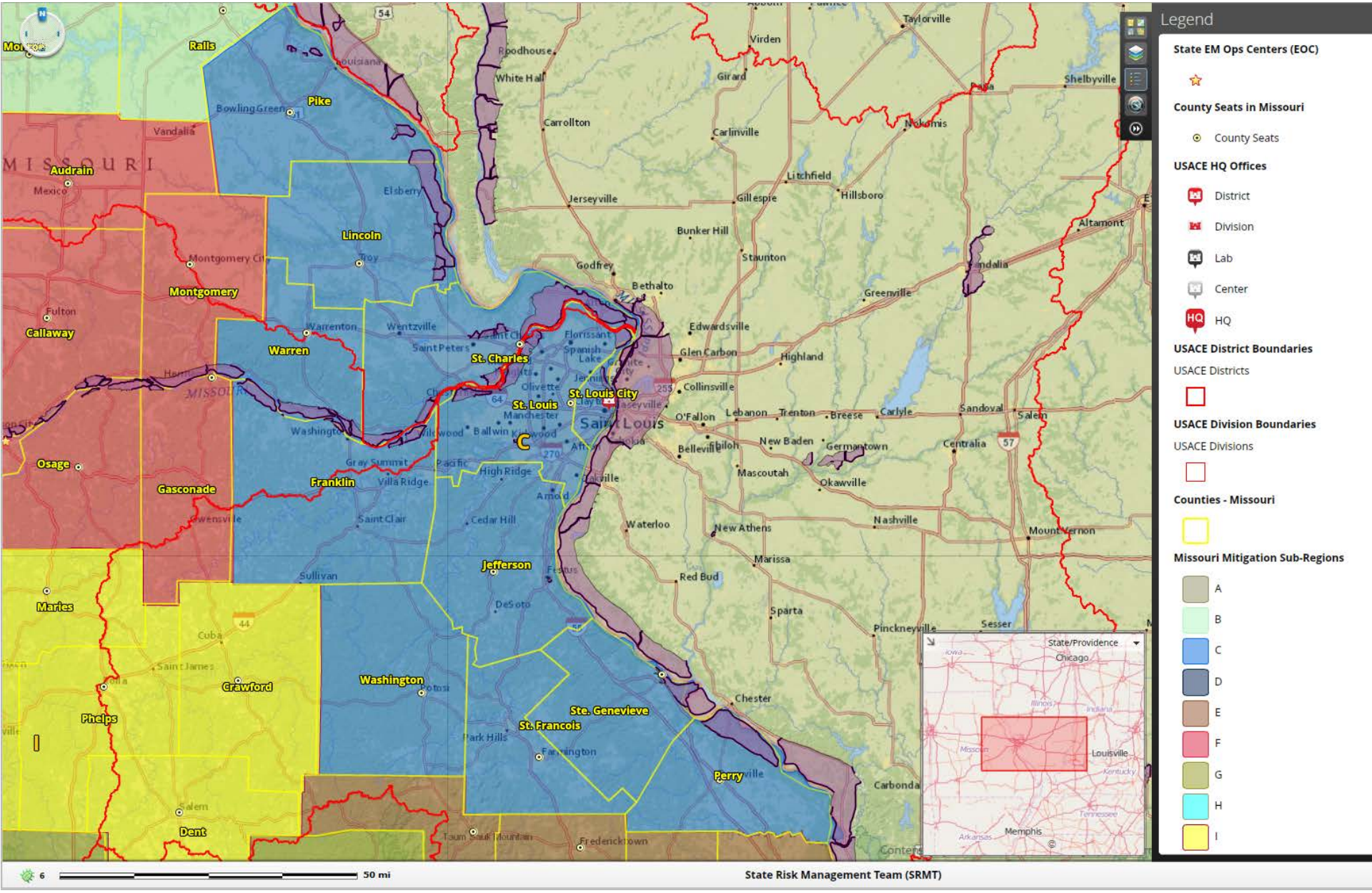
Legend
State EM Ops Centers (EOC)
County Seats in Missouri
County Seats
USACE HQ Offices
District
Division
Lab
Center
HQ
USACE District Boundaries
USACE Districts
USACE Division Boundaries
USACE Divisions
Counties - Missouri
Missouri Mitigation Sub-Regions
A
B
C
D
E
F
G
H
I
Ralls
Pike
Audrain
Lincoln
Montgomery
Callaway
Warren
St. Charles
St. Louis City
St. Louis
Osage
Gasconade
Franklin
Jefferson
Maries
Crawford
Washington
Phelps
Ste. Genevieve
St. Francois
Perry
Dent
Saint Louis
Roodhouse
White Hall
Carrollton
Virden
Girard
Taylorville
Shelbyville
Carlinville
Nokomis
Litchfield
Hillsboro
Gillespie
Jerseyville
Bunker Hill
Staunton
Altamont
Godfrey
Bethalto
Greenville
Edwardsville
Glen Carbon
Highland
Collinsville
O'Fallon
Lebanon
Trenton
Breese
Carlyle
Sandoval
Salem
Belleville
Shiloh
New Baden
Germantown
Centralia
Mascoutah
Okawville
Waterloo
New Athens
Nashville
Mount Vernon
Marissa
Red Bud
Sparta
Pinckneyville
Sesser
Chester
Carbonda
Fredericktown
Farmington
Park Hills
Potosi
Cuba
Saint James
Salem
Sullivan
Saint Clair
Cedar Hill
Villa Ridge
High Ridge
Gray Summit
Washington
Wentzville
Saint Peters
Warrenton
Montgomery City
Troy
Elsberry
Vandalia
Bowling Green
Mexico
Fulton
Hermann
Owensville
Cuba
Taum Sauk Mountain
State/Providence
Chicago
Louisville
Memphis
50 mi
State Risk Management Team (SRMT)

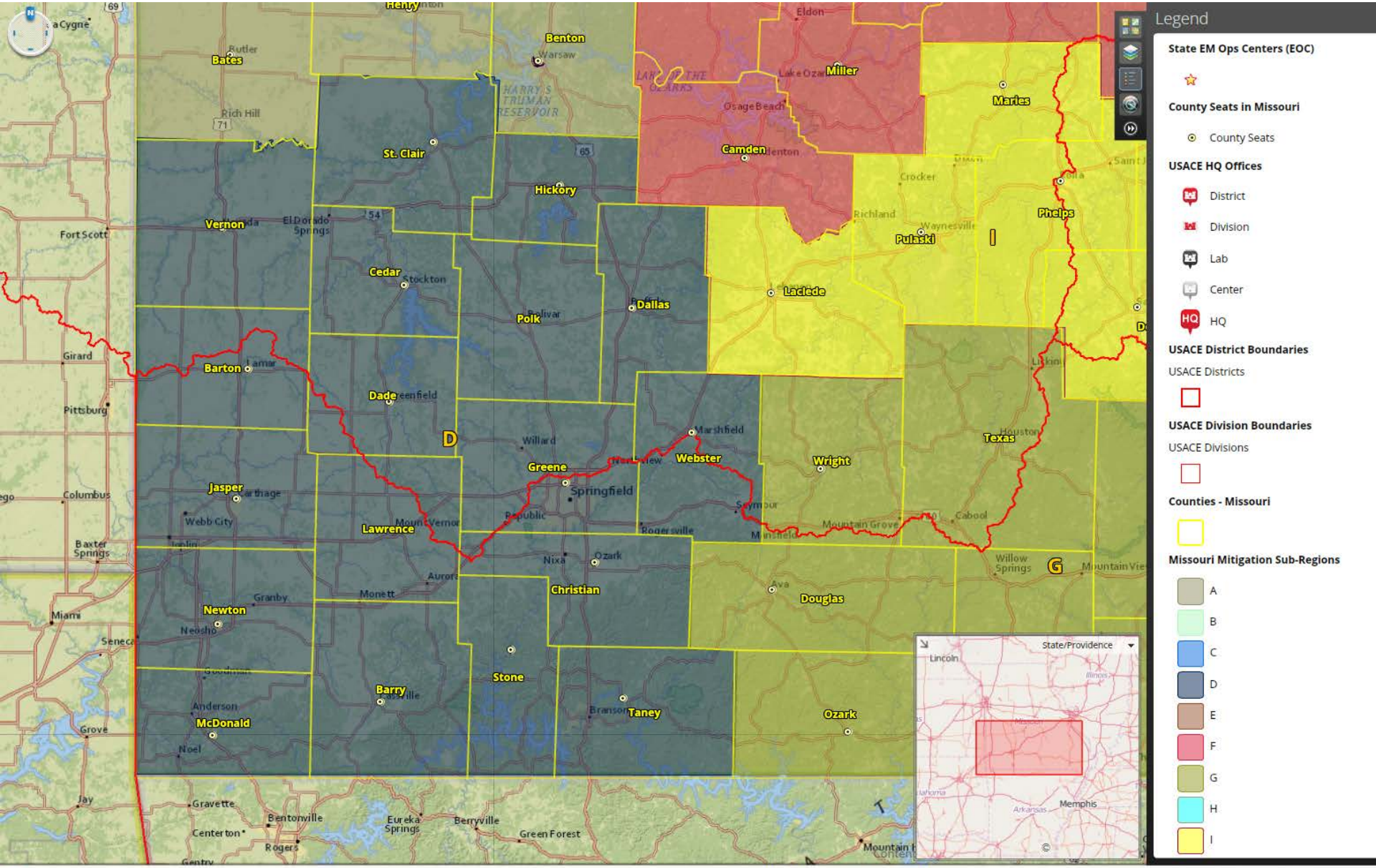
Legend
State EM Ops Centers (EOC)
County Seats in Missouri
County Seats
USACE HQ Offices
District
Division
Lab
Center
HQ
USACE District Boundaries
USACE Districts
USACE Division Boundaries
USACE Divisions
Counties - Missouri
Missouri Mitigation Sub-Regions
A
B
C
D
E
F
G
H
I
Benton
Bates
Miller
Maries
Camden
St. Clair
Hickory
Phelps
Pulaski
Vernon
Cedar
Dallas
Polk
Laclede
Barton
Dade
Texas
Webster
Wright
Greene
Springfield
Jasper
Lawrence
Christian
Douglas
Newton
Stone
Barry
Taney
Ozark
McDonald
State/Providence
Lincoln
Memphis
50 mi
State Risk Management Team (SRMT)

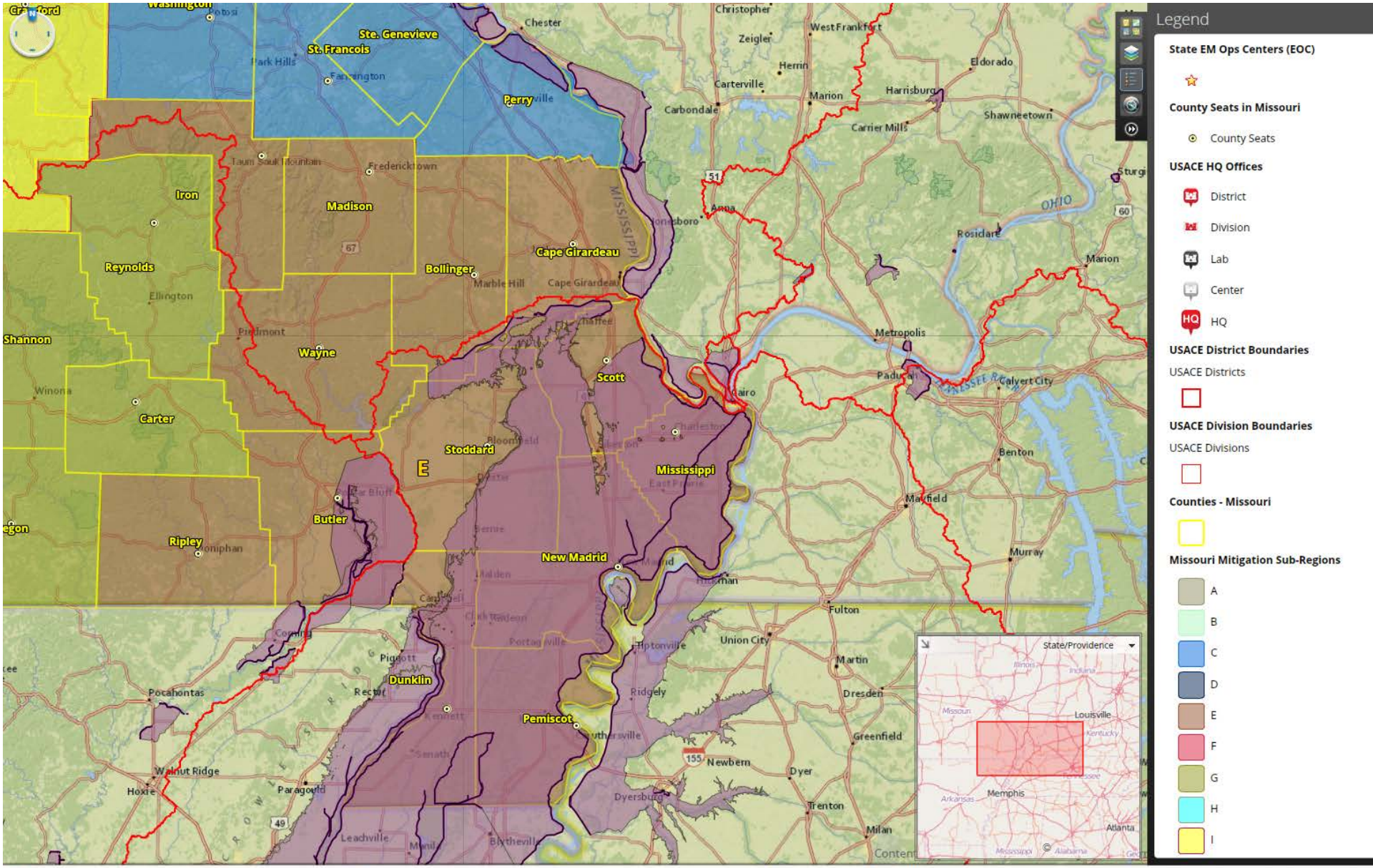
Legend
State EM Ops Centers (EOC)
County Seats in Missouri
County Seats
USACE HQ Offices
District
Division
Lab
Center
HQ
USACE District Boundaries
USACE Districts
USACE Division Boundaries
USACE Divisions
Counties - Missouri
Missouri Mitigation Sub-Regions
A
B
C
D
E
F
G
H
I
Ste. Genevieve
St. Francois
Perry
Iron
Madison
Reynolds
Bollinger
Cape Girardeau
Shannon
Wayne
Scott
Carter
Stoddard
Mississippi
Butler
Ripley
New Madrid
Dunklin
Pemiscot
Chester
Christopher
Zeigler
West Frankfort
Herrin
Carterville
Marion
Carbondale
Harrisburg
Eldorado
Shawneetown
Carrier Mills
Anna
Jonesboro
Rosiclare
Metropolis
Paducah
Calvert City
Cairo
Benton
Mayfield
Murray
Fulton
Union City
Martin
Dresden
Greenfield
Newbern
Dyer
Trenton
Milan
Dyersburg
Ridgely
Tiptonville
Pocahontas
Walnut Ridge
Hoxie
Paragould
Leachville
Blytheville
Piggott
Rector
Kennett
Senath
Portageville
Malden
Bloomfield
Charleston
East Prairie
Hickman
Cape Girardeau
Marble Hill
Fredericktown
Taum Sauk Mountain
Ellington
Winona
Piedmont
Chaffee
Sturgi
State/Providence
Louisville
Memphis
Atlanta
50 mi
State Risk Management Team (SRMT)

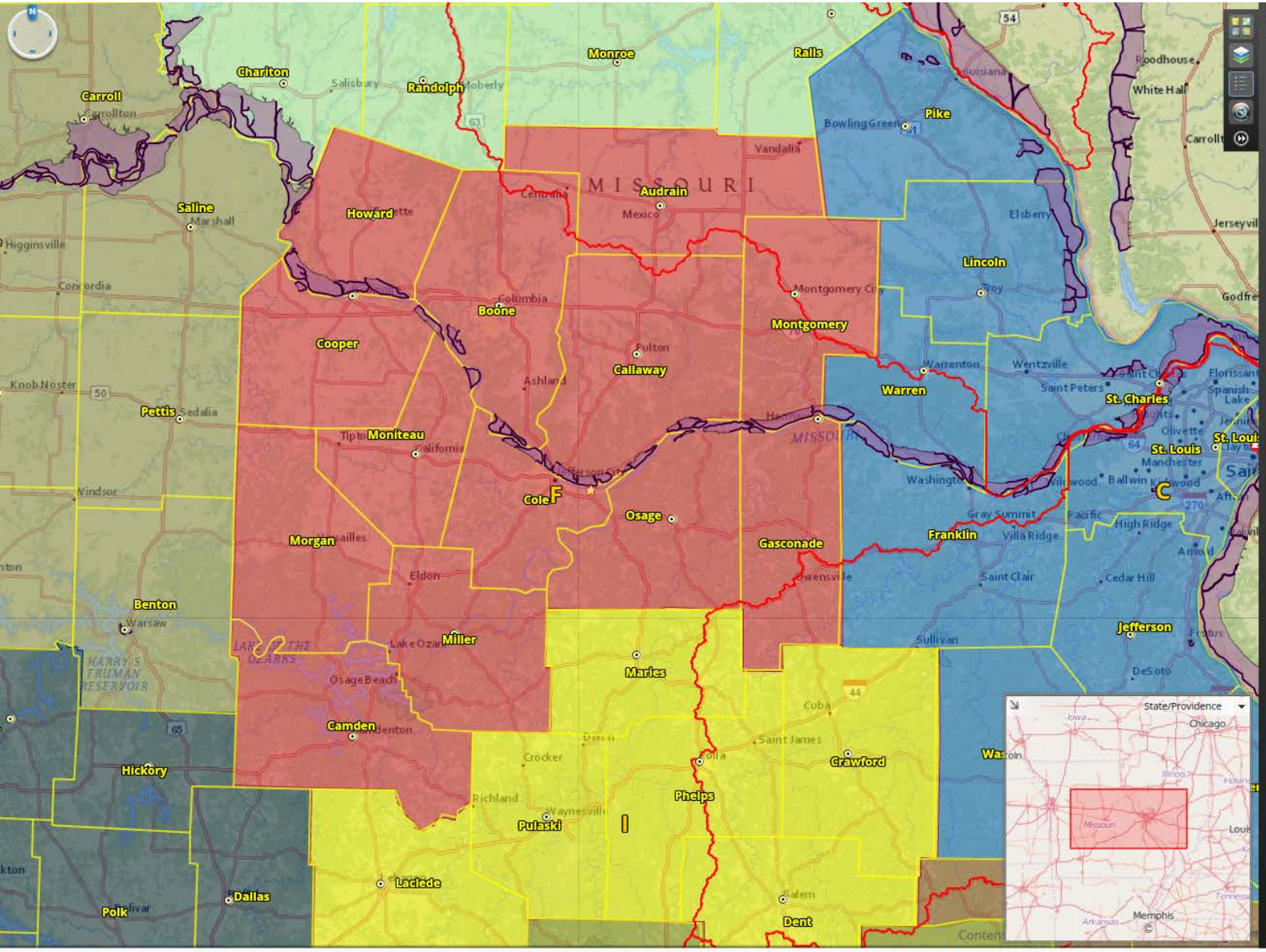
Legend
State EM Ops Centers (EOC)
County Seats in Missouri
County Seats
USACE HQ Offices
District
Division
Lab
Center
HQ
USACE District Boundaries
USACE Districts
USACE Division Boundaries
USACE Divisions
Counties - Missouri
Missouri Mitigation Sub-Regions
A
B
C
D
E
F
G
H
I
MISSOURI
Carroll
Chariton
Randolph
Monroe
Ralls
Pike
Audrain
Howard
Saline
Boone
Cooper
Callaway
Montgomery
Lincoln
Warren
St. Charles
St. Louis
Pettis
Moniteau
Cole
Osage
Gasconade
Franklin
Morgan
Benton
Miller
Maries
Jefferson
Camden
Hickory
Crawford
Phelps
Pulaski
Laclede
Dallas
Polk
Dent
State/Providence
Chicago
Memphis
50 mi
State Risk Management Team (SRMT)

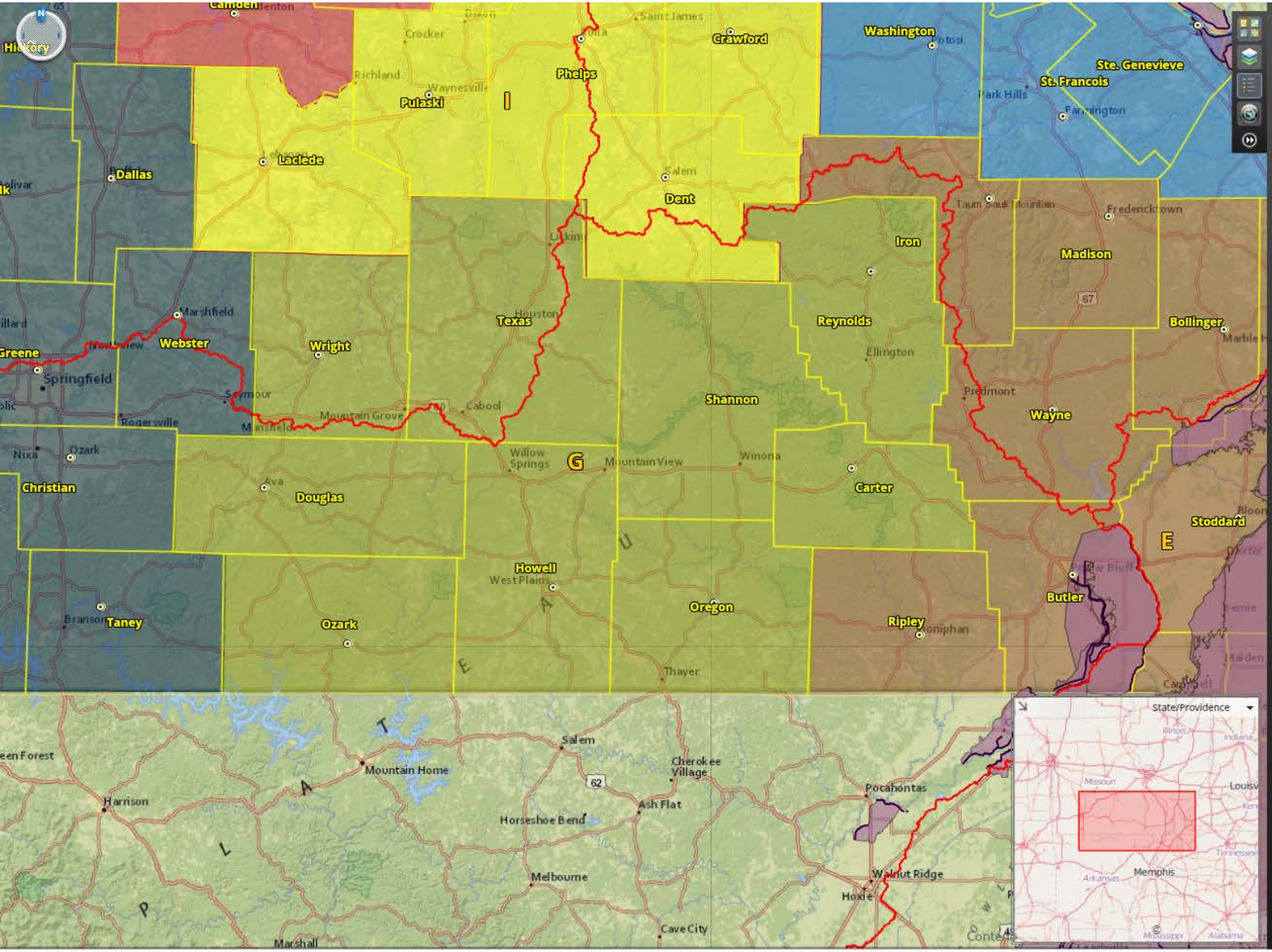
Legend
State EM Ops Centers (EOC)
County Seats in Missouri
County Seats
USACE HQ Offices
District
Division
Lab
Center
HQ
USACE District Boundaries
USACE Districts
USACE Division Boundaries
USACE Divisions
Counties - Missouri
Missouri Mitigation Sub-Regions
A
B
C
D
E
F
G
H
I
Washington
Ste. Genevieve
St. Francois
Crawford
Phelps
Pulaski
Laclede
Dallas
Dent
Iron
Madison
Bollinger
Reynolds
Texas
Wright
Webster
Springfield
Greene
Shannon
Wayne
Stoddard
Carter
Christian
Douglas
Howell
Oregon
Ripley
Butler
Taney
Ozark
Mountain Home
Harrison
Salem
Cherokee Village
Ash Flat
Pocahontas
Horseshoe Bend
Melbourne
Walnut Ridge
Hoxie
Cave City
Marshall
State/Providence
Memphis
6
50 mi
State Risk Management Team (SRMT)

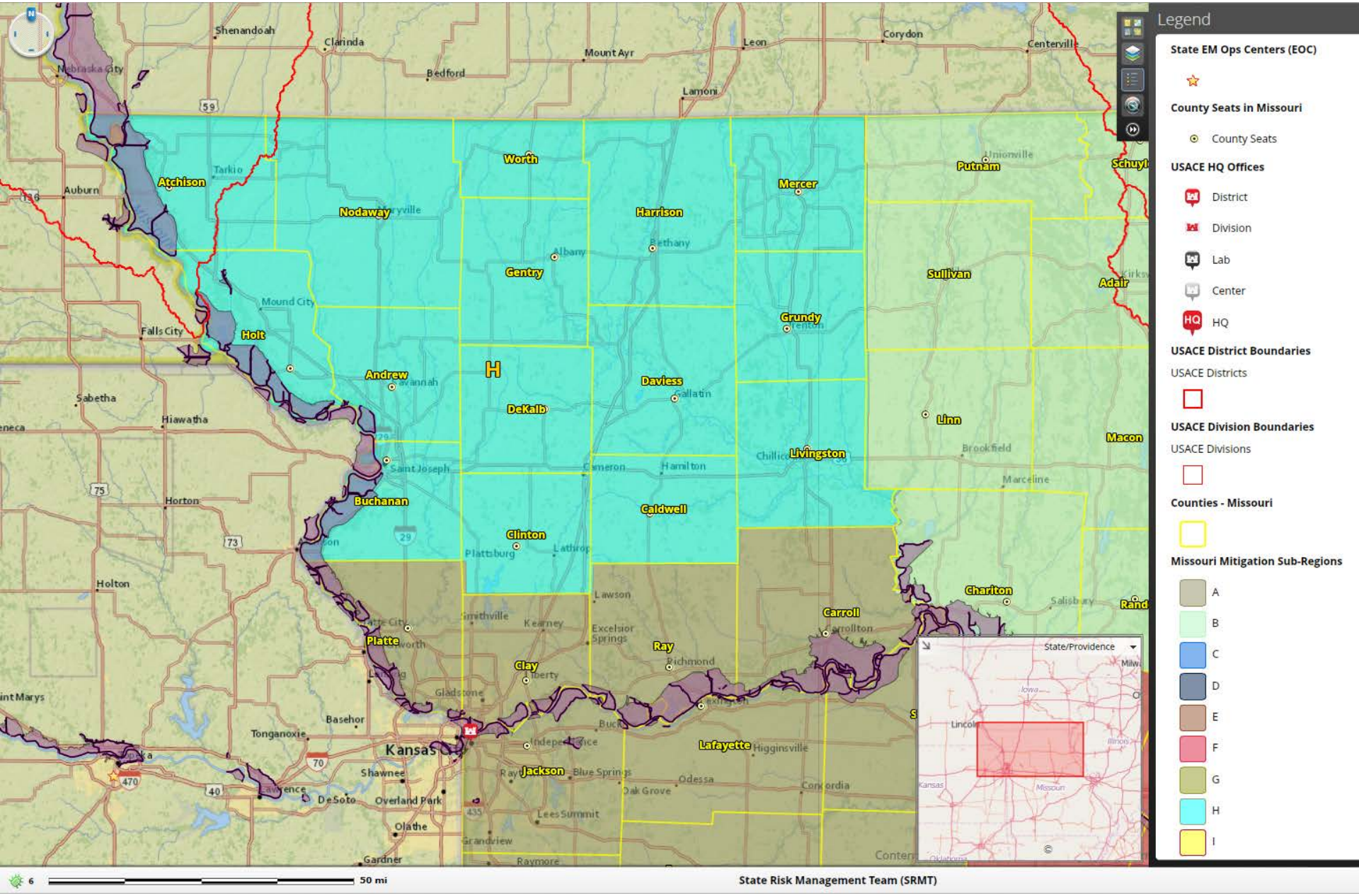
Legend
State EM Ops Centers (EOC)
County Seats in Missouri
County Seats
USACE HQ Offices
District
Division
Lab
Center
HQ
USACE District Boundaries
USACE Districts
USACE Division Boundaries
USACE Divisions
Counties - Missouri
Missouri Mitigation Sub-Regions
A
B
C
D
E
F
G
H
I
Atchison
Nodaway
Worth
Harrison
Mercer
Putnam
Schuyl
Gentry
Sullivan
Adair
Holt
Grundy
Andrew
Daviess
DeKalb
Linn
Macon
Livingston
Buchanan
Caldwell
Clinton
Chariton
Carroll
Platte
Ray
Clay
Lafayette
Jackson
Kansas
Shenandoah
Clarinda
Bedford
Mount Ayr
Leon
Corydon
Centerville
Lamoni
Nebraska City
Auburn
Tarkio
Mound City
Falls City
Sabetha
Hiawatha
Horton
Holton
Saint Joseph
Cameron
Hamilton
Brookfield
Marceline
Plattsburg
Lathrop
Lawson
Smithville
Kearney
Excelsior Springs
Richmond
Carrollton
Salisbury
Gladstone
Basehor
Tonganoxie
Shawnee
Lawrence
DeSoto
Overland Park
Olathe
Gardner
Grandview
Raymore
Lees Summit
Blue Springs
Oak Grove
Odessa
Concordia
Higginsville
Independence
Buckner
Lexington
Unionville
Kirksville
Tarkio
Albany
Bethany
Gallatin
Trenton
Chillicothe
Iowa
Missouri
Illinois
Kansas
Oklahoma
State/Providence
50 mi
State Risk Management Team (SRMT)

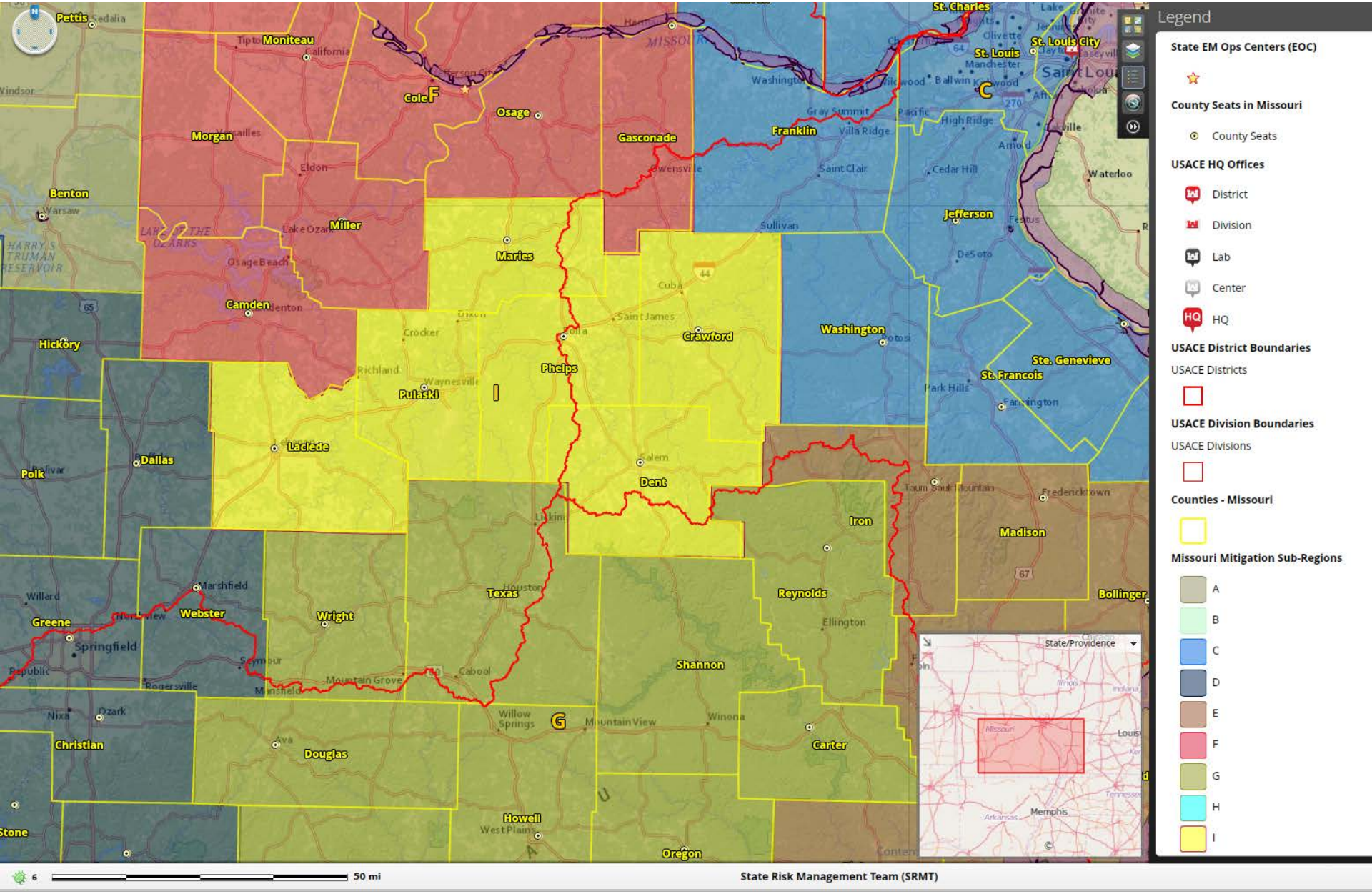
Legend
State EM Ops Centers (EOC)
County Seats in Missouri
County Seats
USACE HQ Offices
District
Division
Lab
Center
HQ
USACE District Boundaries
USACE Districts
USACE Division Boundaries
USACE Divisions
Counties - Missouri
Missouri Mitigation Sub-Regions
A
B
C
D
E
F
G
H
I
Pettis
Moniteau
Cole
Osage
Gasconade
Franklin
St. Charles
St. Louis
St. Louis City
Morgan
Benton
Miller
Maries
Jefferson
Camden
Hickory
Crawford
Washington
Phelps
Pulaski
Ste. Genevieve
St. Francois
Laclede
Dallas
Polk
Dent
Iron
Madison
Texas
Reynolds
Bollinger
Webster
Wright
Greene
Shannon
Christian
Douglas
Carter
Howell
Oregon
Stone
Springfield
Marshfield
Rogersville
Mountain Grove
Cabool
Willow Springs
Mountain View
Winona
Ellington
Fredericktown
Farmington
Park Hills
Cedar Hill
Saint Clair
Sullivan
Cuba
Saint James
Crocker
Richland
Waynesville
Salem
Lake Ozark
Osage Beach
Eldon
Warsaw
Sedalia
Tipton
California
Washington
Gray Summit
Villa Ridge
Pacific
High Ridge
Arnold
Waterloo
DeSoto
Festus
Olivette
Manchester
Ballwin
Kirkwood
Wildwood
Clayton
Maryville
Lake Ozark
Harry S Truman Reservoir
Lake of the Ozarks
Missouri
Louisville
Memphis
State/Providence
6
50 mi
State Risk Management Team (SRMT)